

Town of Belhaven, Zoning

THIS CURRENT REVISION, BY MID-EAST COMMISSION SHALL SERVE AS THE OFFICIAL ZONING MAP FOR THE TOWN OF BELHAVEN, NC AND SHALL REPLACE ALL PREVIOUS ZONING MAPS.

2023


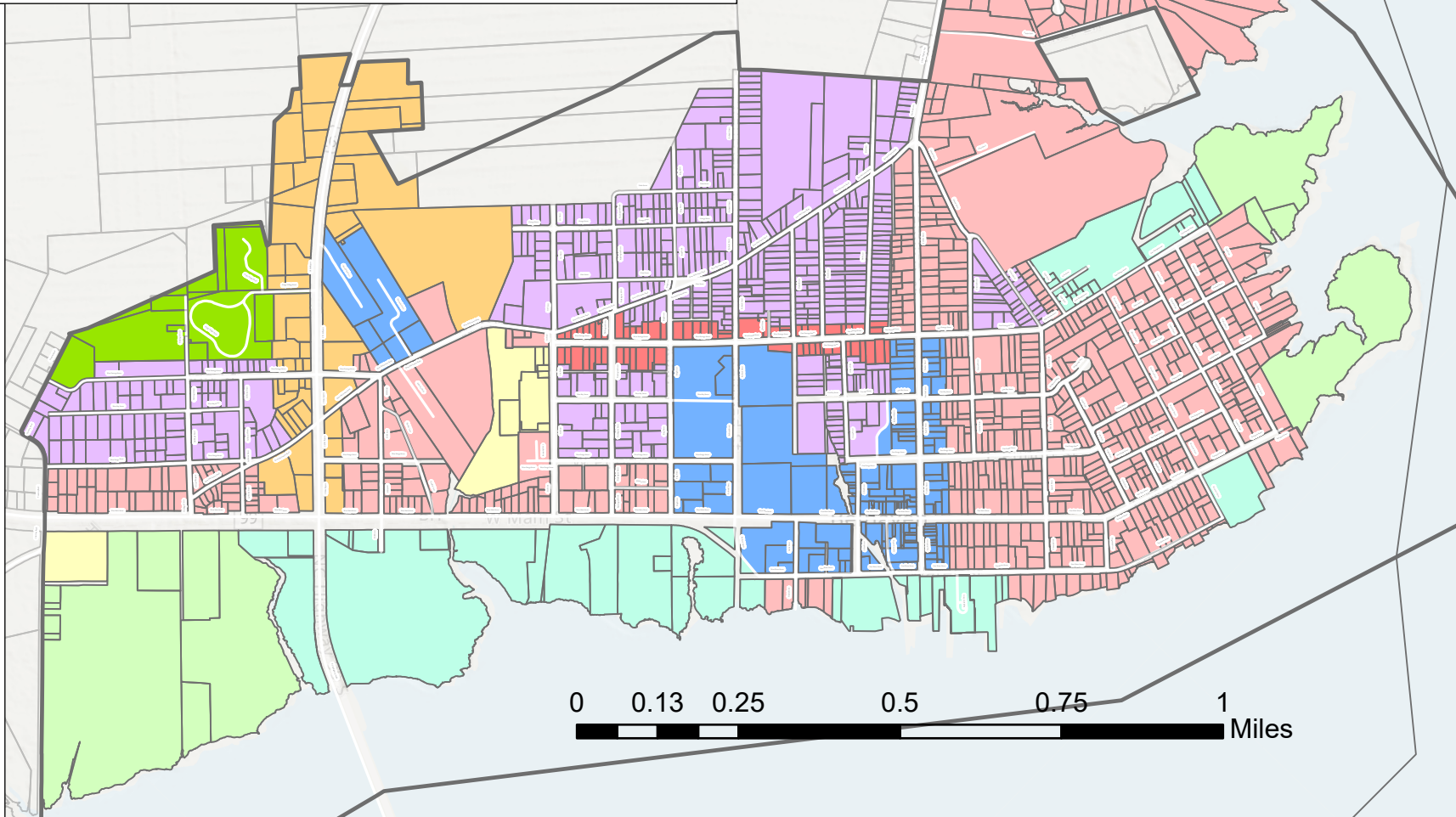
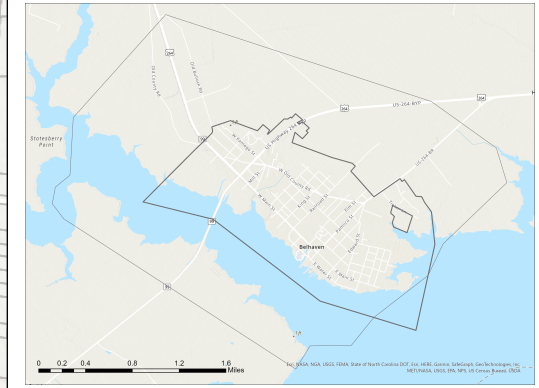
Mayor /s/ Ricky Credle

Date of Adoption June 12, 2023

Esri Community Maps Contributors, State of North Carolina DOT, Esri, HERE, Garmin, SafeGraph, GeoTechnologies, Inc, METI/NASA, USGS, EPA, NPS, US Census Bureau, USDA, Esri, NASA, NGA, USGS, FEMA

- | | | |
|--|--|---|
| <ul style="list-style-type: none"> Town Limits ETJ parcels Roads | <p>Layer</p> <p>Zoning Districts</p> <ul style="list-style-type: none"> Industrial | <ul style="list-style-type: none"> (HB) Highway Business (R5) Residential (MB) Marine Business (RA) Residential Agricultural (RAW) Residential Agricultural Water (GB) General Business |
|--|--|---|

EXTRATERRITORIAL JURISDICTION (ETJ)



REFERENCE:
 1989 TOWN OF BELHAVEN ZONING MAP
 SIGNED BY DR. CHARLES BOYETTE, MAYOR
 ON 06/26/1989 BY JARVIS CONSULTANTS, INC.
 REVISED ON 09/25/1992 & 09/29/1994.

FURTHER REVISED BY HOOD RICHARDSON, PA
 ON 06/10/2016, 04/05/2019, & 05/30/2019.